

1. Immanuel Baptist Church Winchester Road to Historic Colville Covered Bridge - Google Maps.pdf

2a. Historic Colville Covered Bridge to Johnson Creek Bridge, Alhambra Rd, KY - Google Maps.pdf

2aa. Johnson Creek Bridge, Alhambra Rd, KY to Yoder's Dinner Bell Market - Google Maps.pdf

3. Yoder's Dinner Bell Market to Historic Goddard White Covered Bridge - Google Maps.pdf

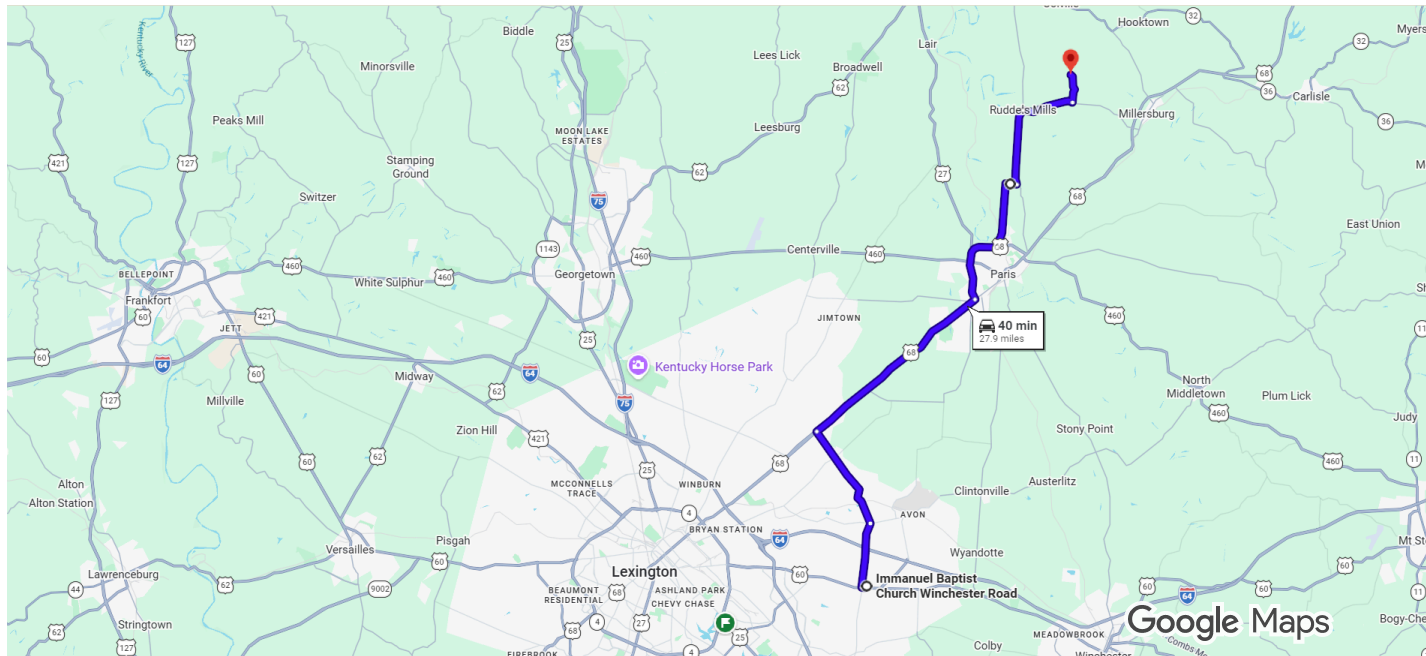
4. Historic Goddard White Covered Bridge to Ringos Mills Covered Bridge - Google Maps.pdf

5. Ringos Mills Covered Bridge to Historic Grange City Covered Bridge - Google Maps.pdf

6. Historic Grange City Covered Bridge to Immanuel Baptist Church Winchester Road - Google Maps.pdf



Immanuel Baptist Church Winchester Road, Drive 27.9 miles, 40 min  
4451 Winchester Rd, Lexington, KY 40509 to Historic Colville Covered Bridge, 543-509 Colville Rd, Paris, KY 40361



Imagery ©2026, Map data ©2026 Google 2 mi

**Immanuel Baptist Church Winchester Road**  
4451 Winchester Rd, Lexington, KY 40509

↑ 1. Exit the parking lot toward Winchester Rd  
20 sec (427 ft)

**Take Muir Station Rd and US-68 E to Peacock Rd in Paris**  
25 min (18.5 mi)

↘ 2. Turn right onto Winchester Rd  
0.2 mi

↘ 3. Turn right at the 1st cross street onto N Cleveland Rd  
2.6 mi

↑ 4. Continue onto Muir Station Rd  
4.4 mi

↘ 5. Turn right onto US-27 N/US-68 E/Paris Pike  
**Continue to follow US-27 N/US-68 E**  
8.3 mi

↙ 6. Use the left 2 lanes to turn left onto US-68 E/By-Pass Rd/M.L.K. Jr Blvd  
3.0 mi

**Continue on Peacock Rd to KY-1940**  
5 min (3.1 mi)

- ↶ 7. Turn left onto Peacock Rd  
————— 2.6 mi
- ↷ 8. Turn right onto Currentsville Rd  
————— 0.5 mi

**Continue on KY-1940 to State Hwy 3118**

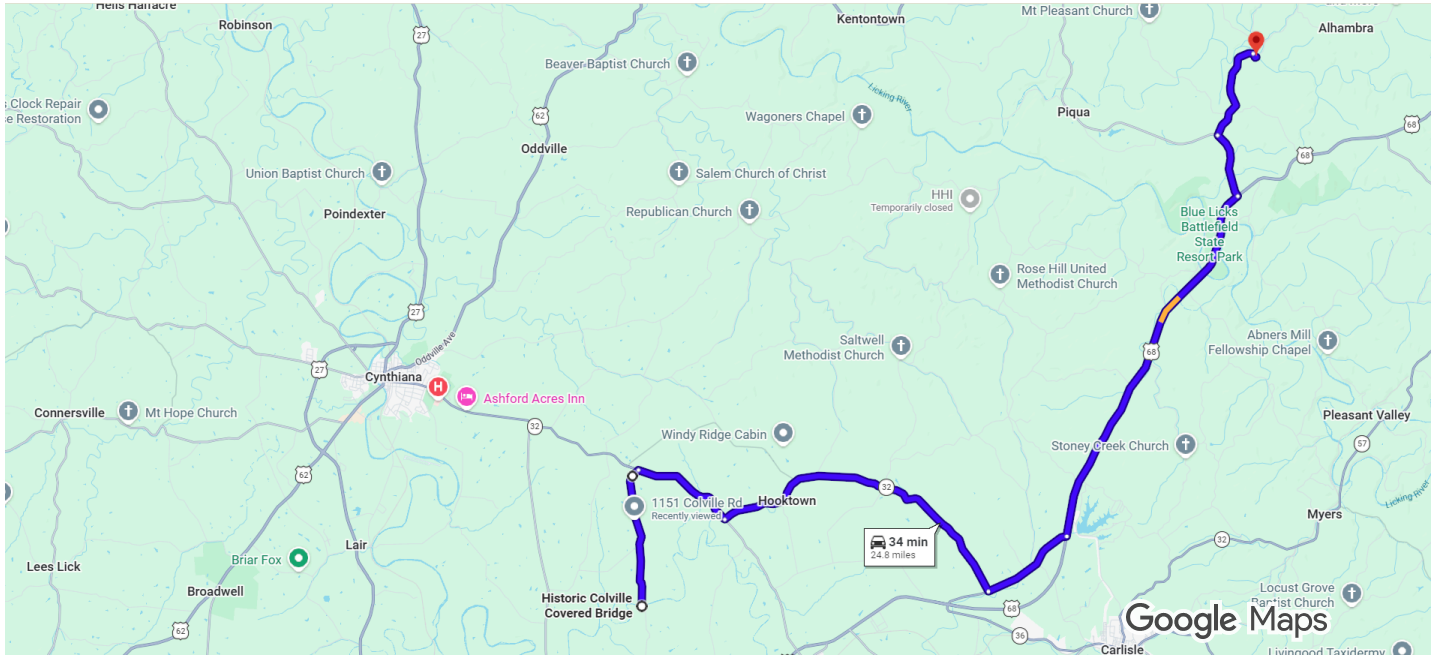
- 7 min (5.1 mi)
- ↶ 9. Turn left onto KY-1940  
————— 3.0 mi
- ↷ 10. Turn right onto State Hwy 1893  
————— 2.1 mi
- ↶ 11. Turn left onto State Hwy 3118  
    *i Destination will be on the left*  
————— 3 min (1.2 mi)

**Historic Colville Covered Bridge**

543-509 Colville Rd, Paris, KY 40361



Historic Colville Covered Bridge, 543-509 Colville Rd, Paris, KY 40361 to Johnson Creek Bridge, Alhambra Rd, KY, Covered Bridge Rd, Mt Olivet, KY 41064 Drive 24.8 miles, 34 min



Imagery ©2026, Map data ©2026 Google 2 mi

### Historic Colville Covered Bridge

543-509 Colville Rd, Paris, KY 40361

↑ 1. Head toward McKee Ln  
5 min (2.8 mi)

Follow KY-36 E to KY-32/Maysville Rd in Nicholas County  
12 min (8.8 mi)

↘ 2. Turn right onto KY-32 E/KY-36 E  
2.1 mi

↙ 3. Turn left to stay on KY-32 E/KY-36 E  
6.7 mi

↙ 4. Turn left onto KY-32/Maysville Rd  
Continue to follow Maysville Rd  
3 min (2.0 mi)

↙ 5. Turn left onto US-68 E  
8 min (7.8 mi)

Follow KY-165 N and KY-1029 to Covered Bridge Rd  
5 min (3.5 mi)

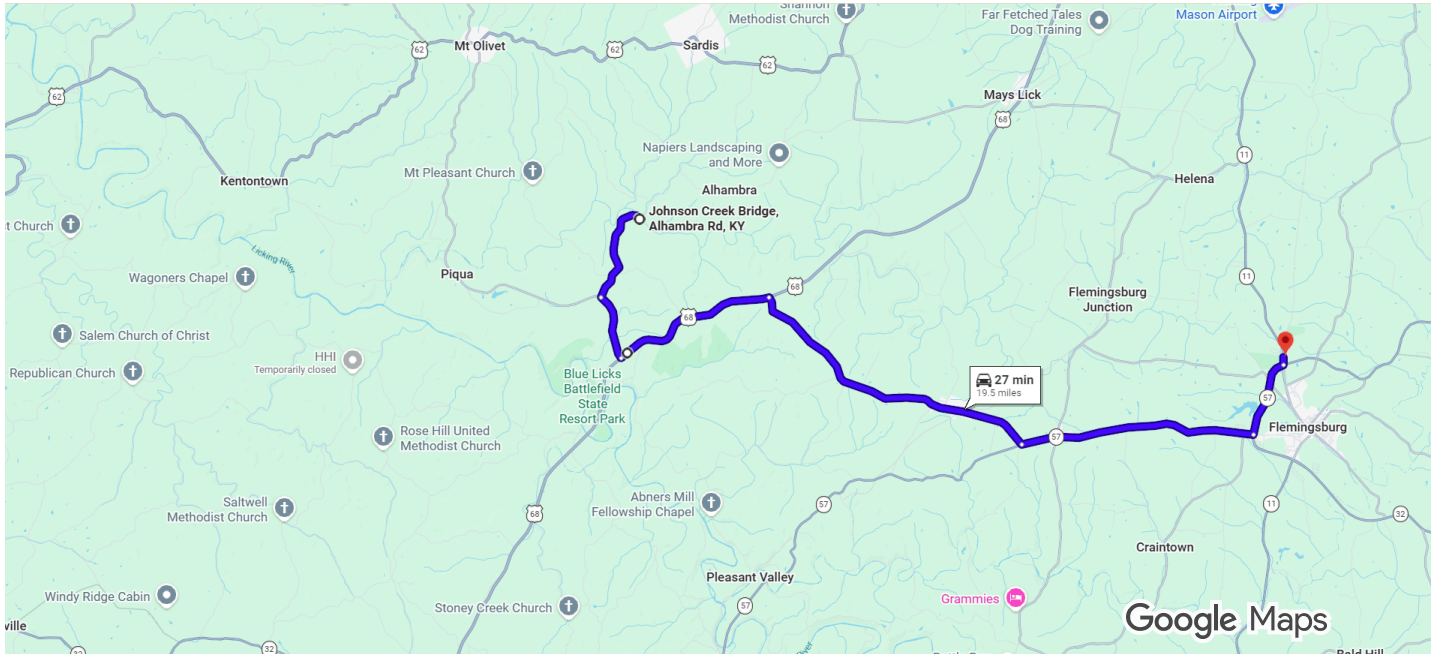
↙ 6. Turn left onto KY-165 N  
1.3 mi

- 7. Turn right onto KY-1029  
————— 2.1 mi
- 8. Turn right onto Covered Bridge Rd  
    *i* Destination will be on the left  
————— 0.1 mi

Johnson Creek Bridge, Alhambra Rd, KY  
Covered Bridge Rd, Mt Olivet, KY 41064



Johnson Creek Bridge, Alhambra Rd, KY, Drive 19.5 miles, 27 min  
Covered Bridge Rd, Mt Olivet, KY 41064 to Yoder's Dinner Bell Market,  
1532 Maysville Rd, Flemingsburg, KY 41041



Imagery ©2026, Map data ©2026 Google 2 mi

Johnson Creek Bridge, Alhambra Rd, KY  
Covered Bridge Rd, Mt Olivet, KY 41064

Follow KY-1029 and KY-165 S to US-68 E

- ↑ 1. Head toward KY-1029  
6 min (3.5 mi)
- ↶ 2. Turn left onto KY-1029  
0.1 mi
- ↶ 3. Turn left onto KY-165 S  
2.1 mi
- ↶ 4. Turn left onto US-68 E  
1.3 mi
- ↶ 5. Turn left onto US-68 E  
4 min (3.4 mi)
- ↷ 6. Turn right onto KY-165 S/Ewing Rd  
8 min (6.2 mi)

Follow KY-57 to KY-11 N

- ↶ 7. Turn left onto KY-32 E/KY-57  
9 min (6.4 mi)
- ↶ 8. Turn left onto KY-11/KY-57  
4.7 mi
- ↶ 9. Turn left onto KY-11/KY-57  
1.6 mi

↩ 8. Turn left onto KY-11 N

**i** Destination will be on the right

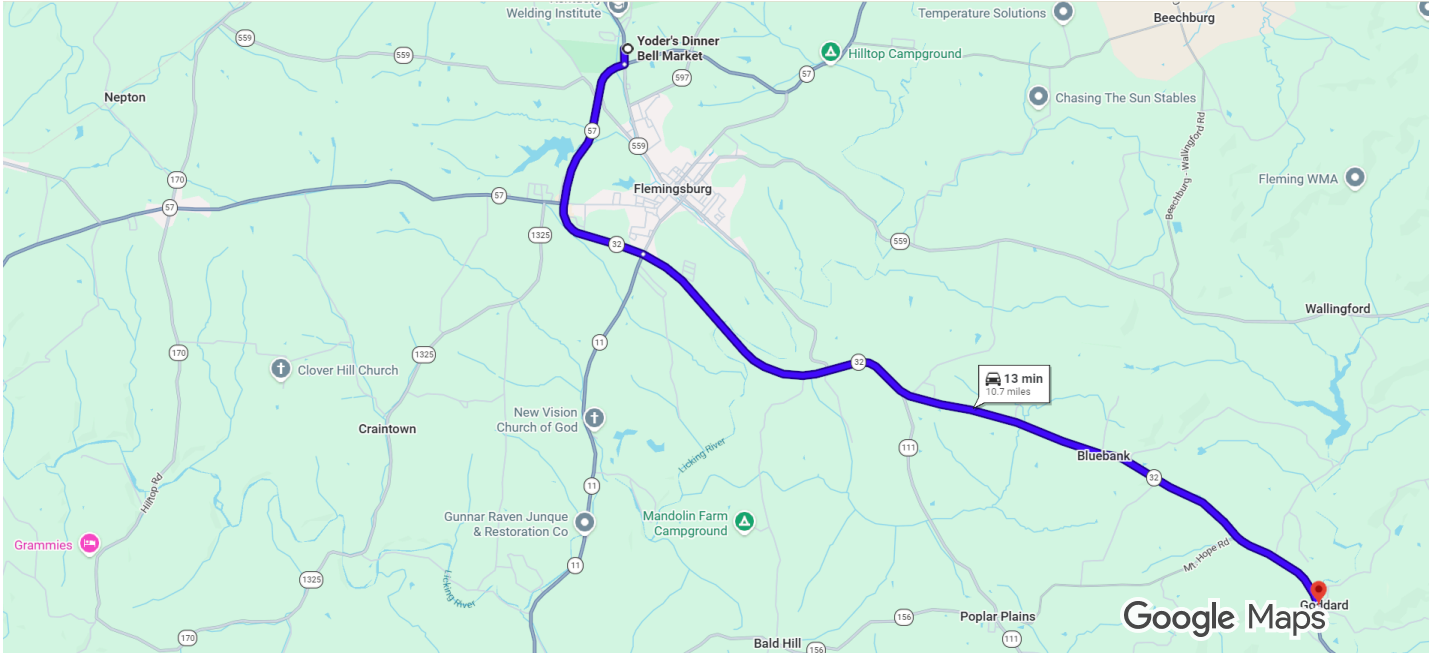
0.2 mi

**Yoder's Dinner Bell Market**

1532 Maysville Rd, Flemingsburg, KY 41041



Yoder's Dinner Bell Market, 1532 Maysville Rd, Flemingsburg, KY 41041 to Historic Goddard White Covered Bridge, Goddard Covered Bridge, Hillsboro, KY 41049 Drive 10.7 miles, 13 min



Imagery ©2026, Map data ©2026 Google 1 mi

**Yoder's Dinner Bell Market**

1532 Maysville Rd, Flemingsburg, KY 41041

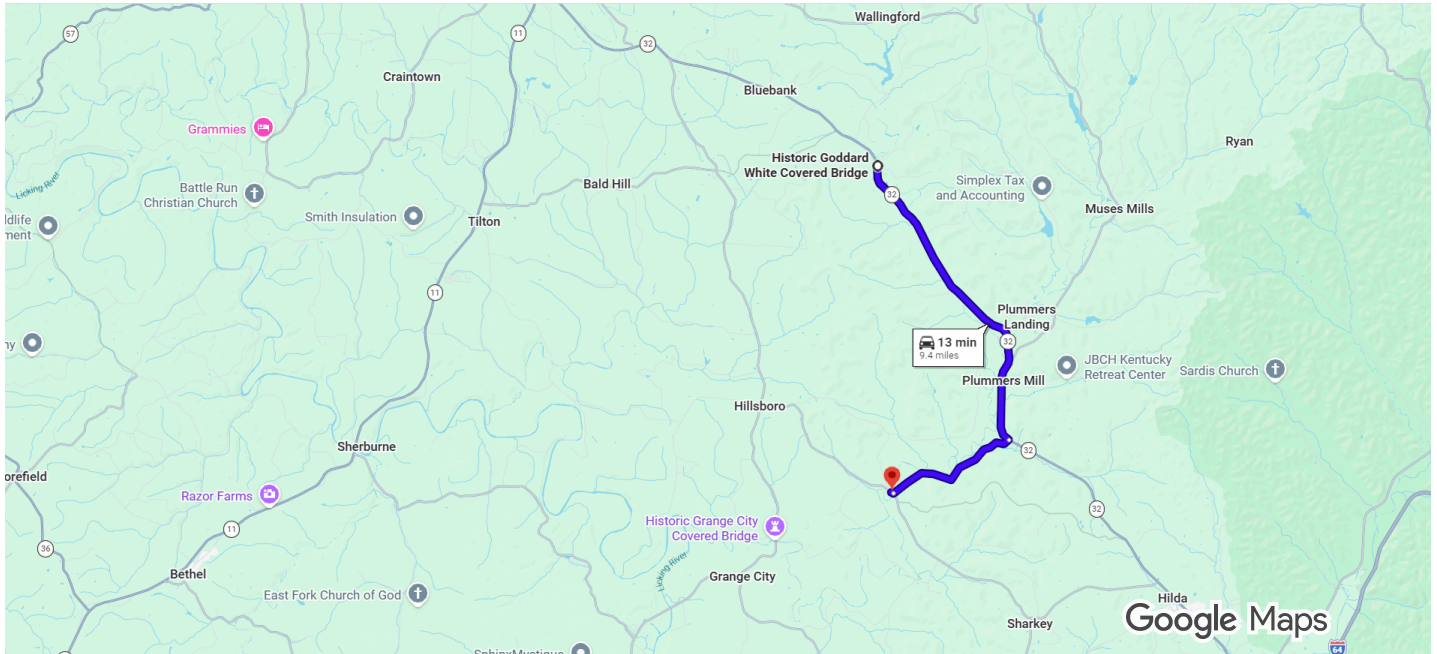
- ↑ 1. Head toward KY-57  
\_\_\_\_\_ 0.2 mi
- ↘ 2. Turn right onto KY-11/KY-57/Bypass Rd  
  - 📘 Continue to follow Bypass Rd
\_\_\_\_\_ 2.6 mi
- ↑ 3. Continue onto KY-32  
\_\_\_\_\_ 7.9 mi
- ↙ 4. Turn left onto Covered Bridge Rd  
\_\_\_\_\_ 102 ft

**Historic Goddard White Covered Bridge**

Goddard Covered Bridge, Hillsboro, KY 41049



Historic Goddard White Covered Bridge, Drive 9.4 miles, 13 min  
Goddard Covered Bridge, Hillsboro, KY 41049 to Ringos Mills Covered  
Bridge, Hillsboro, KY 41049



Imagery ©2026 , Map data ©2026 Google 2 mi

### Historic Goddard White Covered Bridge Goddard Covered Bridge, Hillsboro, KY 41049

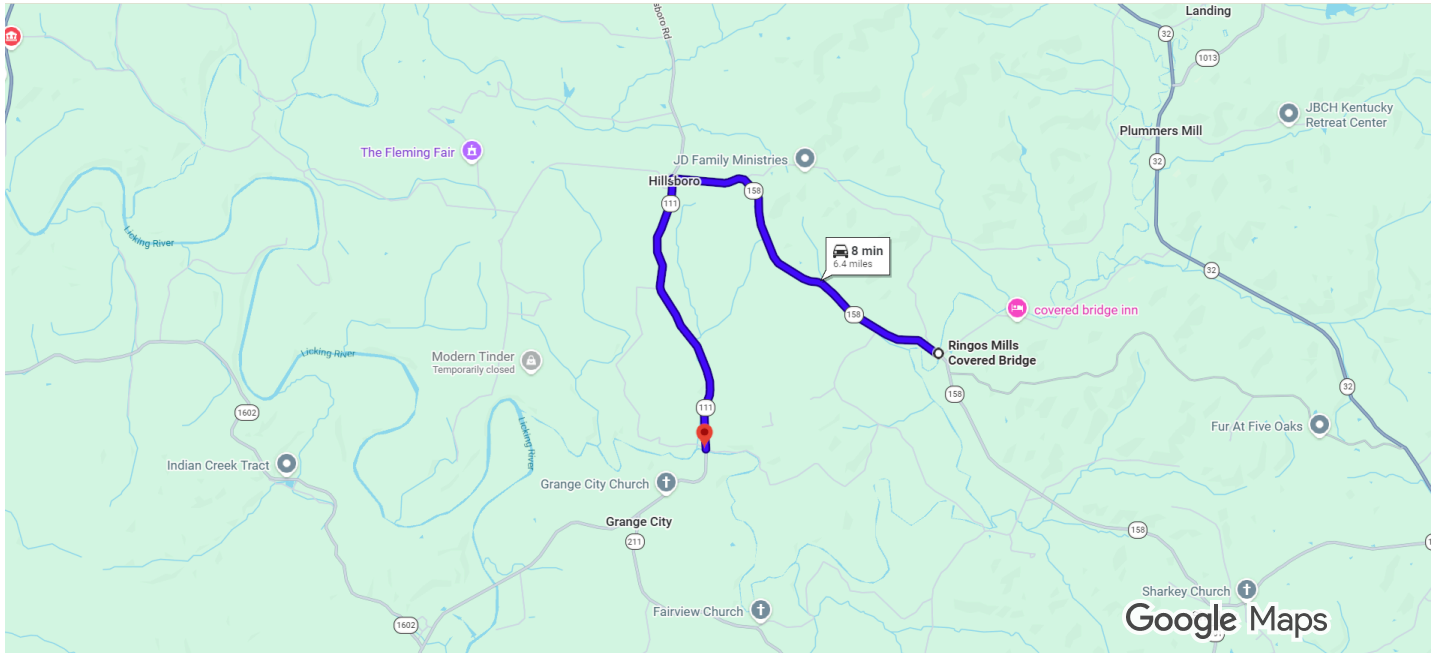
- ↑ 1. Head toward KY-32 W  
\_\_\_\_\_ 102 ft
- ↶ 2. Turn left at the 1st cross street onto KY-32 E  
\_\_\_\_\_ 6.5 mi
- ↷ 3. Turn right onto Rawlings Rd  
\_\_\_\_\_ 2.8 mi
- ↷ 4. Turn right onto KY-158 W  
  - i** Destination will be on the right
  - \_\_\_\_\_ 262 ft

### Ringos Mills Covered Bridge Hillsboro, KY 41049





# Ringos Mills Covered Bridge, Hillsboro, KY Drive 6.4 miles, 8 min 41049 to Historic Grange City Covered Bridge, Hillsboro, KY 41049



Imagery ©2026 , Map data ©2026 Google 1 mi

## Ringos Mills Covered Bridge Hillsboro, KY 41049

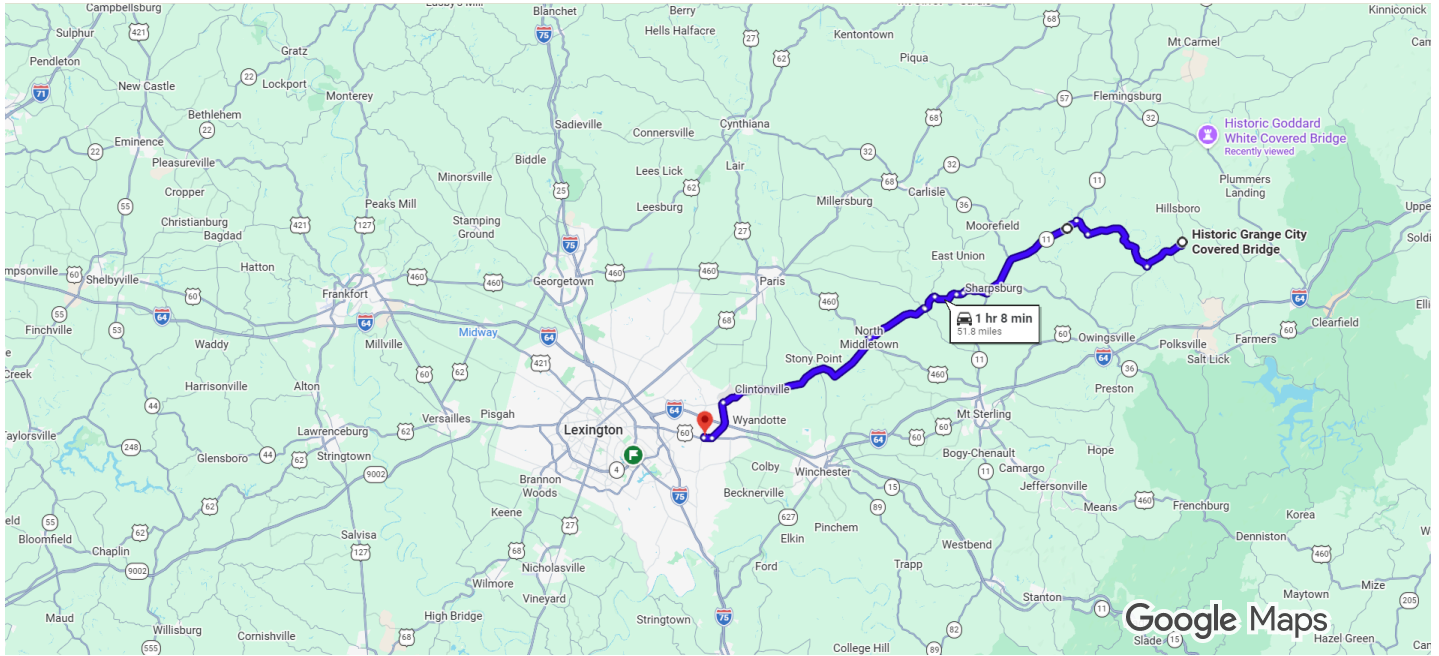
- ↑ 1. Head toward Vise Rd  
\_\_\_\_\_ 3.5 mi
- ← 2. Turn left onto KY-111 S  
\_\_\_\_\_ 2.9 mi

## Historic Grange City Covered Bridge Hillsboro, KY 41049



# Historic Grange City Covered Bridge, Hillsboro, KY 41049 to Immanuel Baptist Church Winchester Road, 4451 Winchester Rd, Lexington, KY 40509

Drive 51.8 miles, 1 hr 8 min



Imagery ©2026, Map data ©2026 Google 5 mi

## Historic Grange City Covered Bridge Hillsboro, KY 41049

### Drive from KY-1602, KY-11 S and KY-57 S to Lexington

1 hr 8 min (51.7 mi)

- ↑ 1. Head toward Hot Shot Rd  
3.8 mi
- ↘ 2. Turn right onto KY-1602  
7.1 mi
- ↘ 3. Turn right onto KY-1325  
1.5 mi
- ↶ 4. Turn left onto KY-11 S  
9.6 mi
- ↘ 5. Turn right onto KY-1198  
2.1 mi
- ↑ 6. Continue onto State Hwy 1198  
0.6 mi
- ↑ 7. Continue onto KY-1198  
2.1 mi
- ↑ 8. Continue onto KY-57 S  
1.4 mi
- ↘ 9. Turn right onto KY-537/KY-57 S  
0.1 mi

- ← 10. Turn left onto KY-57 S  
----- 5.2 mi
- ← 11. Turn left onto KY-57 S/Thatchers Mill Rd  
    *i* Continue to follow KY-57 S  
----- 14.3 mi
- ← 12. Keep left to continue on Haley Rd  
----- 3.3 mi
- ↪ 13. Turn right onto Winchester Rd  
----- 0.6 mi
  
- ↪ 14. Turn right  
    *i* Destination will be on the right  
----- 31 sec (427 ft)

Immanuel Baptist Church Winchester Road  
4451 Winchester Rd, Lexington, KY 40509