

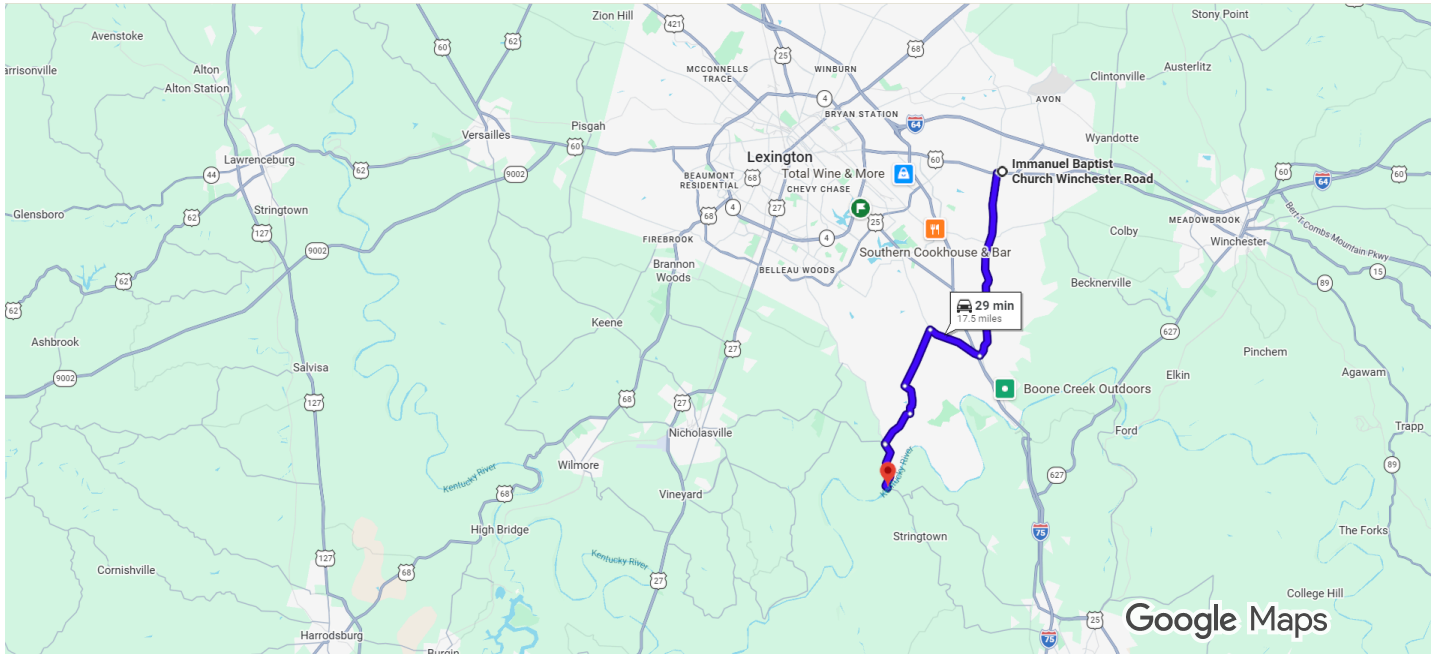
[Immanuel Baptist Church Winchester Road to Valley View Ferry - Google Maps.pdf](#)

[Valley View Ferry to Buc-ee's - Google Maps.pdf](#)

[Buc-ee's to Immanuel Baptist Church Winchester Road - Google Maps.pdf](#)



Immanuel Baptist Church Winchester Road, Drive 17.5 miles, 29 min
4451 Winchester Rd, Lexington, KY 40509 to Valley View Ferry, KY-169, Richmond, KY 40475



Imagery ©2026 , Map data ©2026 Google 2 mi

Immanuel Baptist Church Winchester Road
4451 Winchester Rd, Lexington, KY 40509

- ↑ 1. Exit the parking lot toward Winchester Rd
_____ 20 sec (427 ft)

Take N Cleveland Rd, Old Richmond Rd and Jacks Creek Pike to KY-169 S/Tates Creek Rd
_____ 27 min (17.5 mi)

- ↪ 2. Turn right onto Winchester Rd
_____ 0.2 mi
- ↶ 3. Turn left at the 1st cross street onto N Cleveland Rd
_____ 5.6 mi
- ↪ 4. Turn right to stay on N Cleveland Rd
_____ 2.0 mi
- ↪ 5. Turn right onto Old Richmond Rd
_____ 2.3 mi
- ↶ 6. Turn left onto Jacks Creek Pike
_____ 2.5 mi
- ↶ 7. Turn left to stay on Jacks Creek Pike
_____ 1.3 mi
- ↪ 8. Turn right onto Spears Rd
_____ 1.6 mi

↩ 9. Turn left onto KY-1974 S

223 ft

↑ 10. Continue straight onto KY-169 S/Tates Creek Rd

i Destination will be on the right

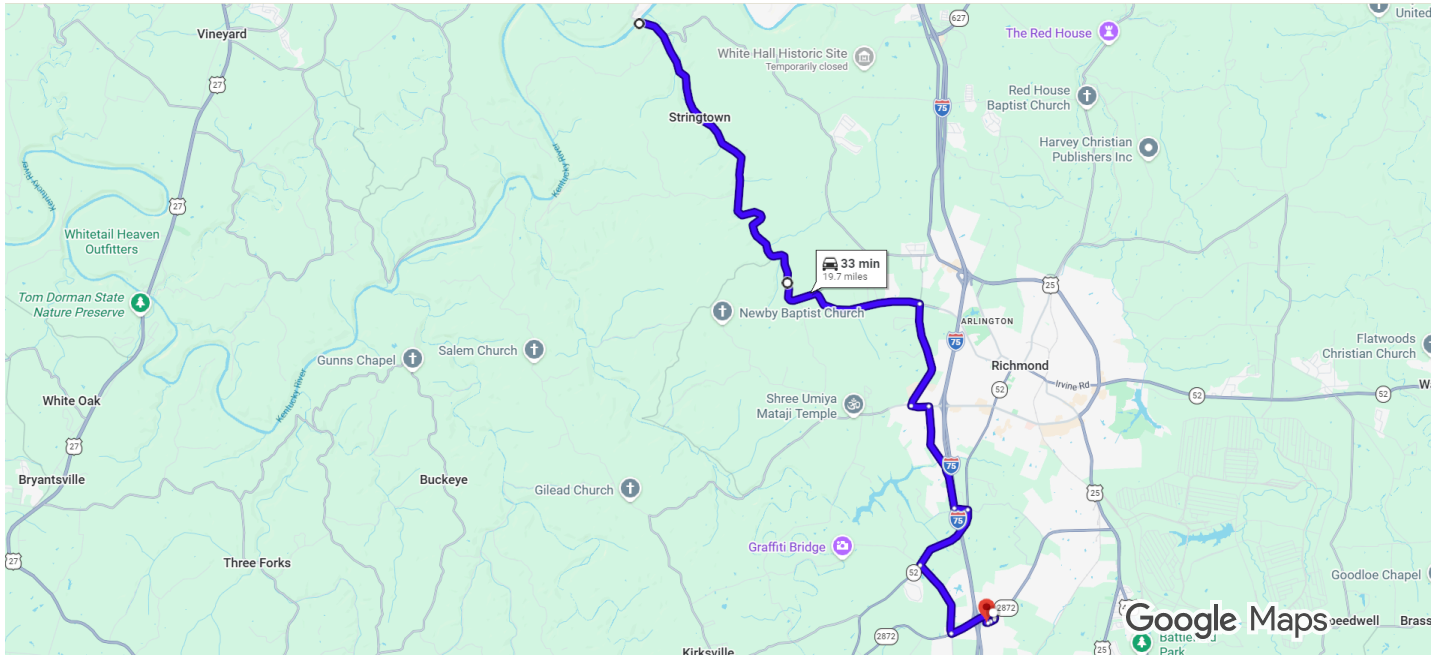
2.0 mi

Valley View Ferry

KY-169, Richmond, KY 40475



37.8468528, -84.4350889 to Buc-ee's, 1013 Buc-ee's Blvd, Richmond, KY 40475 Drive 19.7 miles, 33 min



Imagery ©2026, Map data ©2026 Google 2 mi

37.8468528, -84.4350889

Take KY-169 S to Hampton Way in Richmond

- _____ 19 min (12.8 mi)
- ↑ 1. Head toward Tattlers Branch Rd
- _____ 10.3 mi
- ↘ 2. Turn right onto Goggins Ln
- _____ 2.2 mi
- ↙ 3. Turn left onto KY-876/Barnes Mill Rd
- _____ 0.4 mi

Continue on Hampton Way to KY-52 W

- _____ 4 min (2.4 mi)
- ↘ 4. Turn right onto Hampton Way
- _____ 2.2 mi
- ↙ 5. Turn left onto Old Town Branch Rd
- _____ 0.3 mi

Continue on KY-52 W. Take Caleast Rd to Daniel W. Cloud Blvd

- _____ 6 min (4.1 mi)
- ↘ 6. Turn right onto KY-52 W
- _____ 1.6 mi
- ↙ 7. Turn left onto Caleast Rd
- _____ 1.6 mi

- 8. Turn left onto KY-2872/Duncannon Ln
0.9 mi

Continue on Daniel W. Cloud Blvd to your destination

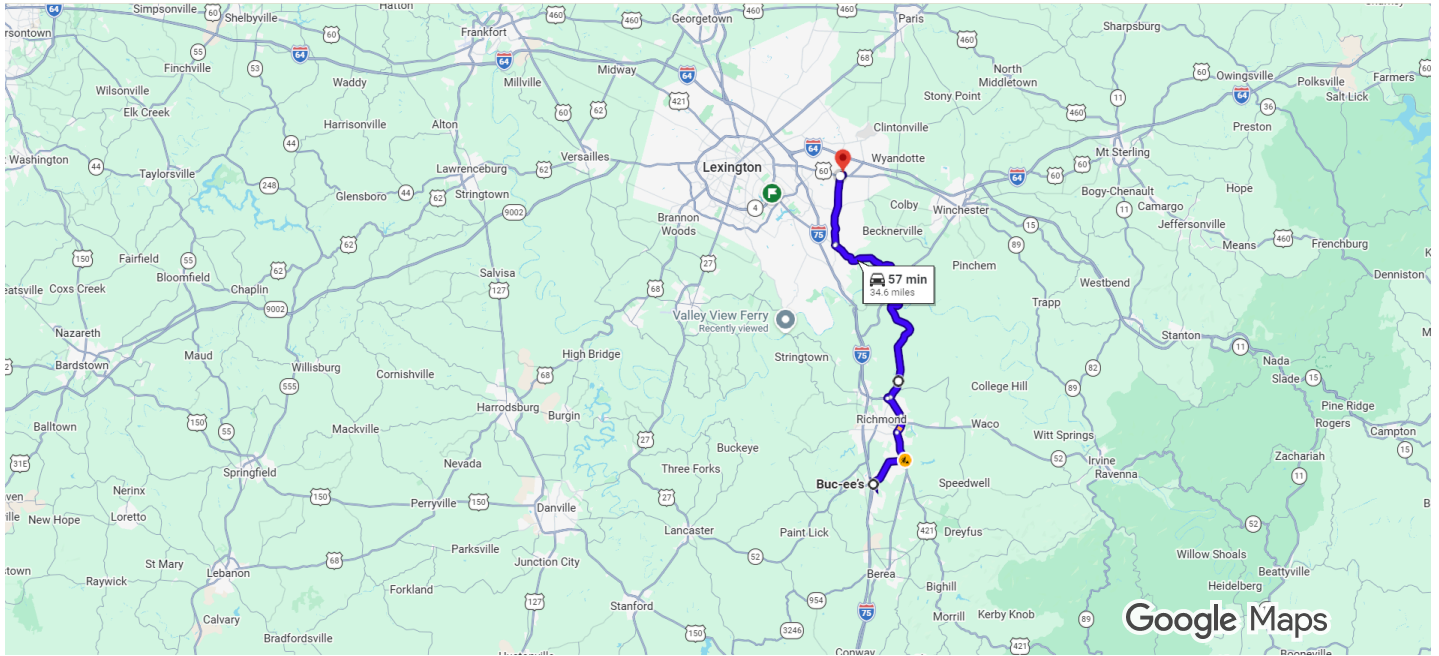
- 9. Turn right onto Daniel W. Cloud Blvd
2 min (0.3 mi)
0.1 mi
- 10. Slight right toward Republic Wy
157 ft
- 11. Merge onto Republic Wy
453 ft
- 12. Slight right
292 ft
- 13. Turn left
85 ft
- 14. Turn right
i Destination will be on the left
197 ft

Buc-ee's

1013 Buc-ee's Blvd, Richmond, KY 40475



Buc-ee's, 1013 Buc-ee's Blvd, Richmond, KY Drive 34.6 miles, 57 min
40475 to Immanuel Baptist Church Winchester Road, 4451
Winchester Rd, Lexington, KY 40509



Imagery ©2026 , Map data ©2026 Google 5 mi

Buc-ee's

1013 Buc-ee's Blvd, Richmond, KY 40475

Take Republic Wy and Daniel W. Cloud Blvd to KY-2872/Duncannon Ln

- 3 min (0.4 mi)
- ↑ 1. Exit the parking lot toward Republic Wy
- 197 ft
- ↶ 2. Turn left toward Republic Wy
- 85 ft
- ↷ 3. Turn right at the 1st cross street toward Republic Wy
- 187 ft
- ↶ 4. At the traffic circle, turn left onto Republic Wy
- 0.2 mi
- ↶ 5. At the traffic circle, turn left onto Daniel W. Cloud Blvd
- 0.2 mi

Continue on KY-2872/Duncannon Ln. Take KY-388 to State Hwy 1924 in Clark County

- 29 min (20.7 mi)
- ↷ 6. Turn right onto KY-2872/Duncannon Ln
- 3.3 mi

- ↶ 7. Turn left onto US-25 N/US-421 N/Berea Rd

 2.4 mi
- ↷ 8. Turn right onto Eastern Bypass

 1.5 mi
- ↑ 9. Continue onto Dr Robert R Martin Bypass

 1.8 mi
- ↷ 10. Turn right onto State Hwy 1986 N

 0.3 mi
- ↶ 11. Turn left onto KY-388

 10.9 mi
- ↷ 12. Turn right onto KY-627 N

 0.5 mi

Follow KY-418 W to N Cleveland Rd in Lexington

- 13 min (7.6 mi)
- ↷ 13. Turn right onto State Hwy 1924

 0.1 mi
- ↷ 14. Turn right onto KY-418 W

 7.5 mi

Follow N Cleveland Rd

- 9 min (5.9 mi)
- ↷ 15. Turn right onto N Cleveland Rd

 0.1 mi
- ↶ 16. Turn left to stay on N Cleveland Rd

 5.6 mi
- ↷ 17. Turn right onto Winchester Rd

 0.2 mi
- ↶ 18. Turn left
i Destination will be on the right

 1 min (427 ft)

Immanuel Baptist Church Winchester Road
4451 Winchester Rd, Lexington, KY 40509