

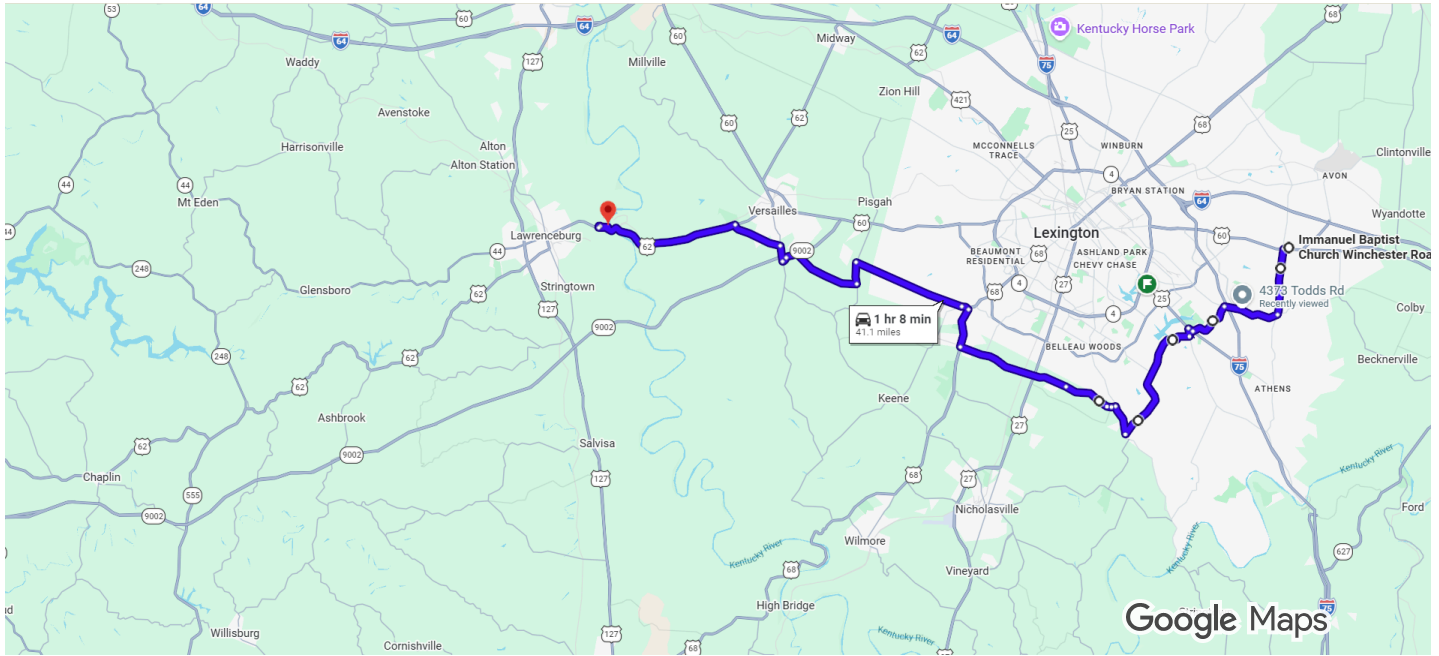
[Immanuel Baptist Church Winchester Road to Wild Turkey Distillery Visitor Center - Google Maps.pdf](#)

[Wild Turkey Distillery Visitor Center to Four Roses Distillery Visitor Center - Google Maps.pdf](#)

[Four Roses Distillery Visitor Center to Immanuel Baptist Church Winchester Road - Google Maps.pdf](#)



Immanuel Baptist Church Winchester Drive 41.1 miles, 1 hr 8 min  
Road, 4451 Winchester Rd, Lexington, KY 40509 to Wild Turkey  
Distillery Visitor Center, 1417 Versailles Rd, Lawrenceburg, KY 40342



Imagery ©2026, Map data ©2026 Google 2 mi

**Immanuel Baptist Church Winchester Road**  
4451 Winchester Rd, Lexington, KY 40509

↑ 1. Exit the parking lot toward Winchester Rd  
20 sec (427 ft)

**Follow N Cleveland Rd, Todds Rd and Hays Blvd to Delong Rd**  
13 min (7.6 mi)

↘ 2. Turn right onto Winchester Rd  
0.2 mi

↙ 3. Turn left at the 1st cross street onto N Cleveland Rd  
2.6 mi

↘ 4. Turn right onto Todds Rd  
2.3 mi

↙ 5. Turn left onto Hays Blvd  
1.9 mi

↘ 6. Turn right onto Athens Boonesboro Rd  
0.2 mi

↙ 7. Turn left onto Old Richmond Rd  
0.4 mi

↘ 8. Turn right onto Delong Rd

9 min (5.5 mi)

**Continue on KY-1974 N/Tates Creek Rd to Jessamine County**

2 min (1.4 mi)

➤ 9. Turn right onto KY-1974 N/Tates Creek Rd

1.2 mi

↶ 10. Turn left onto KY-1980

0.2 mi

**Continue to Nicholasville**

3 min (2.1 mi)

↑ 11. Continue straight

0.2 mi

↑ 12. Continue onto E Brannon Rd

1.9 mi

**Continue on E Brannon Rd. Take Military Pike to Dry Ridge Rd in Woodford County**

20 min (11.9 mi)

↑ 13. Continue onto E Brannon Rd

4.6 mi

➤ 14. Turn right onto US-68 E/Harrodsburg Rd

1.6 mi

↶ 15. Turn left onto Military Pike

0.3 mi

↗ 16. Slight right to stay on Military Pike

4.6 mi

↶ 17. Turn left onto KY-1967

0.9 mi

**Follow Dry Ridge Rd to KY-33 N**

5 min (3.5 mi)

➤ 18. Turn right onto Dry Ridge Rd

3.2 mi

↑ 19. Continue onto Bluegrass Rd

246 ft

↑ 20. Continue onto Dry Ridge Rd

0.2 mi

**Drive from US-62 W to Anderson County**

12 min (8.7 mi)

➤ 21. Turn right onto KY-33 N

0.6 mi

↶ 22. Turn left onto KY-2113 W

2.1 mi

↶ 23. Turn left onto US-62 W  
6.0 mi

**Drive to your destination**

↷ 24. Turn right  
2 min (0.5 mi)

↷ 25. Turn right  
0.1 mi

**i Destination will be on the right**

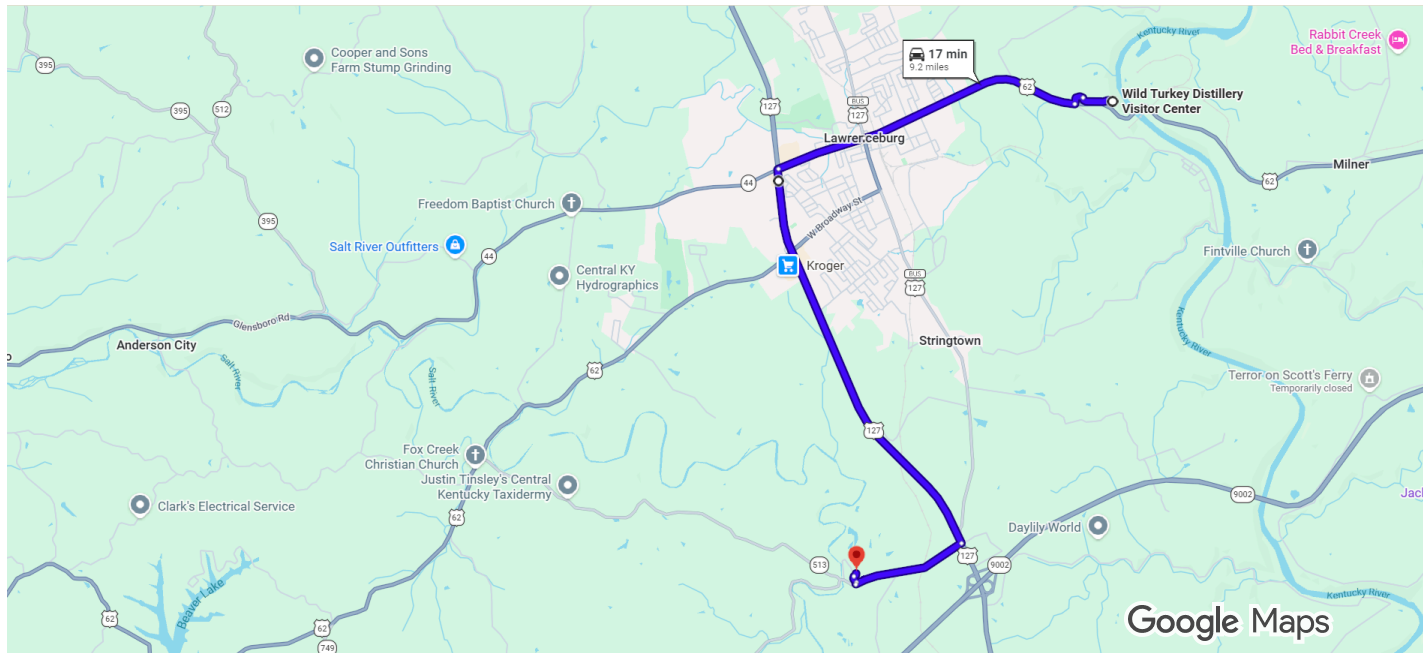
0.3 mi

**Wild Turkey Distillery Visitor Center**

1417 Versailles Rd, Lawrenceburg, KY 40342



Wild Turkey Distillery Visitor Center, 1417 Versailles Rd, Lawrenceburg, KY 40342 Drive 9.2 miles, 17 min  
Versailles Rd, Lawrenceburg, KY 40342 to Four Roses Distillery Visitor Center, 1214 Bonds Mill Rd, Lawrenceburg, KY 40342



Imagery ©2026 , Map data ©2026 Google 1 mi

**Wild Turkey Distillery Visitor Center**  
1417 Versailles Rd, Lawrenceburg, KY 40342

**Continue to US-62 W**

- \_\_\_\_\_ 2 min (0.5 mi)
- ↑ 1. Exit the parking lot
- \_\_\_\_\_ 0.3 mi
- ↶ 2. Turn left
- \_\_\_\_\_ 0.1 mi
- ↷ 3. Turn right onto US-62 W
- \_\_\_\_\_ 4 min (2.3 mi)
- ↑ 4. Continue straight onto W Woodford St
- \_\_\_\_\_ 2 min (0.9 mi)
- ↶ 5. Turn left onto US-127 S/Bypass S
- 📍 **Continue to follow US-127 S**
- \_\_\_\_\_ 5 min (4.2 mi)

**Continue on KY-513 W to your destination**

- \_\_\_\_\_ 3 min (1.3 mi)
- ↷ 6. Turn right onto KY-513 W
- \_\_\_\_\_ 1.2 mi

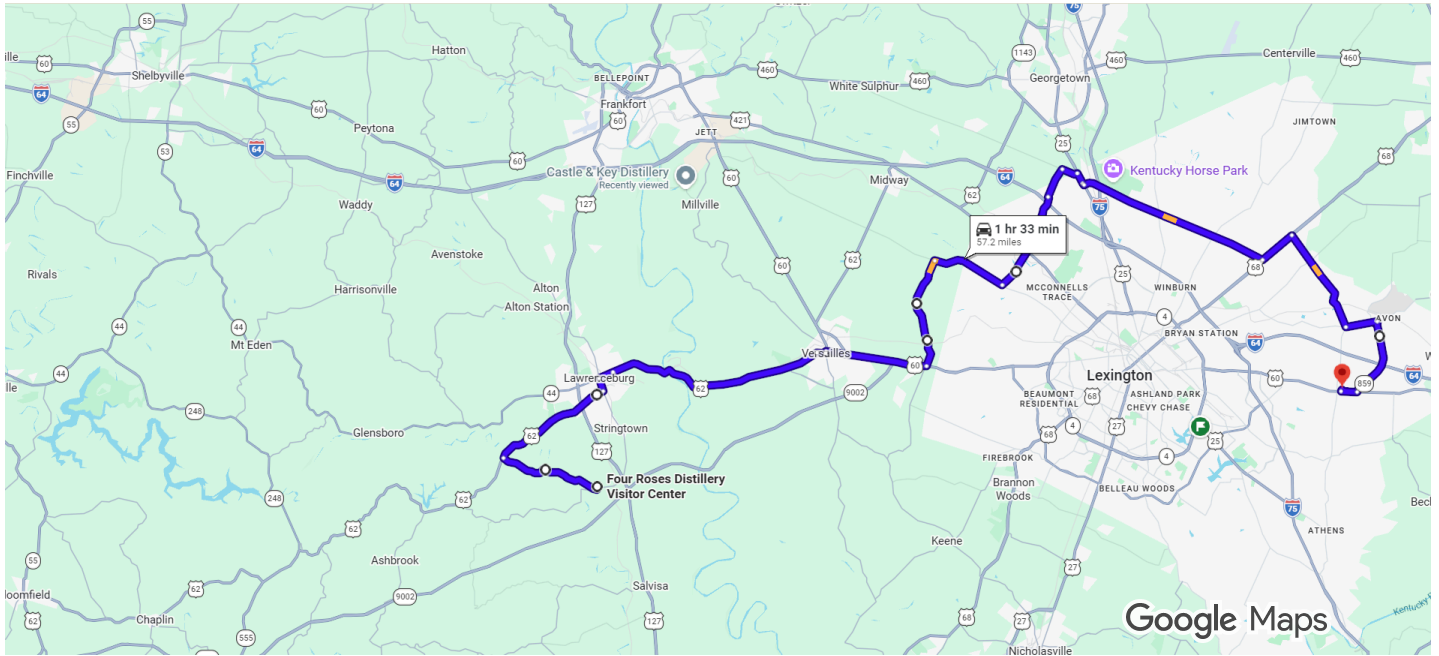
- 7. Turn right  
\_\_\_\_\_ 112 ft
- 8. Turn left  
\_\_\_\_\_ 374 ft
- 9. Turn right  
\_\_\_\_\_ 207 ft

**Four Roses Distillery Visitor Center**

1214 Bonds Mill Rd, Lawrenceburg, KY 40342



Four Roses Distillery Visitor Center, Drive 57.2 miles, 1 hr 33 min  
1214 Bonds Mill Rd, Lawrenceburg, KY 40342 to Immanuel Baptist  
Church Winchester Road, 4451 Winchester Rd, Lexington, KY 40509



Imagery ©2026, Map data ©2026 Google 2 mi

**Four Roses Distillery Visitor Center**  
1214 Bonds Mill Rd, Lawrenceburg, KY 40342

**Continue to KY-513 W**

- \_\_\_\_\_ 44 sec (0.1 mi)
- ↑ 1. Exit the parking lot  
\_\_\_\_\_ 207 ft
- ↶ 2. Turn left at the 1st cross street toward KY-513 W  
\_\_\_\_\_ 486 ft

**Continue on KY-513 W. Take US-62 E, Lexington St, KY-1967 and KY-1681 E/Old Frankfort Pike to S Yarnallton Pike in Lexington**

- \_\_\_\_\_ 50 min (31.4 mi)
- ↷ 3. Turn right onto KY-513 W  
\_\_\_\_\_ 0.2 mi
- ↷ 4. Turn right to stay on KY-513 W  
\_\_\_\_\_ 4.1 mi
- ↷ 5. Turn right onto US-62 E  
\_\_\_\_\_ 4.9 mi
- ↶ 6. Turn left onto S Main St  
\_\_\_\_\_ 0.5 mi
- ↷ 7. Turn right onto E Woodford St  
\_\_\_\_\_ 0.6 mi

- ↑ 8. Continue onto US-62 E/Versailles Rd  
i Continue to follow US-62 E  


---

 8.9 mi
- ↪ 9. Turn right onto Rose Hill Ave  


---

 0.4 mi
- ↶ 10. Turn left onto S Main St  


---

 0.1 mi
- ↪ 11. Turn right onto Lexington St  
i Pass by Subway (on the right in 0.9 mi)  


---

 4.1 mi
- ↶ 12. Turn left onto KY-1967  


---

 4.6 mi
- ↪ 13. Turn right onto KY-1681 E/Old Frankfort Pike  


---

 3.0 mi

**Follow S Yarnallton Pike to Ironworks Rd in Scott County**

- 9 min (5.4 mi)

↶ 14. Turn left onto S Yarnallton Pike  


---

 4.1 mi
- ↪ 15. Turn right onto N Yarnallton Pike  


---

 1.3 mi

**Drive from Iron Works Pike, Muir Station Rd and Haley Rd to Lexington**

- 28 min (20.2 mi)

↪ 16. Turn right onto Ironworks Rd  


---

 0.7 mi
- ↪ 17. Turn right onto Georgetown Rd  


---

 0.5 mi
- ↶ 18. Slight left toward Iron Works Pike  


---

 449 ft
- ↶ 19. Turn left onto Iron Works Pike  


---

 7.8 mi
- ↶ 20. Turn left onto Paris Pike  


---

 1.5 mi
- ↪ 21. Turn right onto Muir Station Rd  


---

 4.4 mi
- ↶ 22. Turn left onto Briar Hill Rd  


---

 1.3 mi
- ↻ 23. Sharp right onto Haley Rd  


---

 3.3 mi
- ↪ 24. Turn right onto Winchester Rd  


---

 0.6 mi



↪ 25. Turn right

**i** Destination will be on the right

31 sec (427 ft)

**Immanuel Bantist Church Winchester Road**